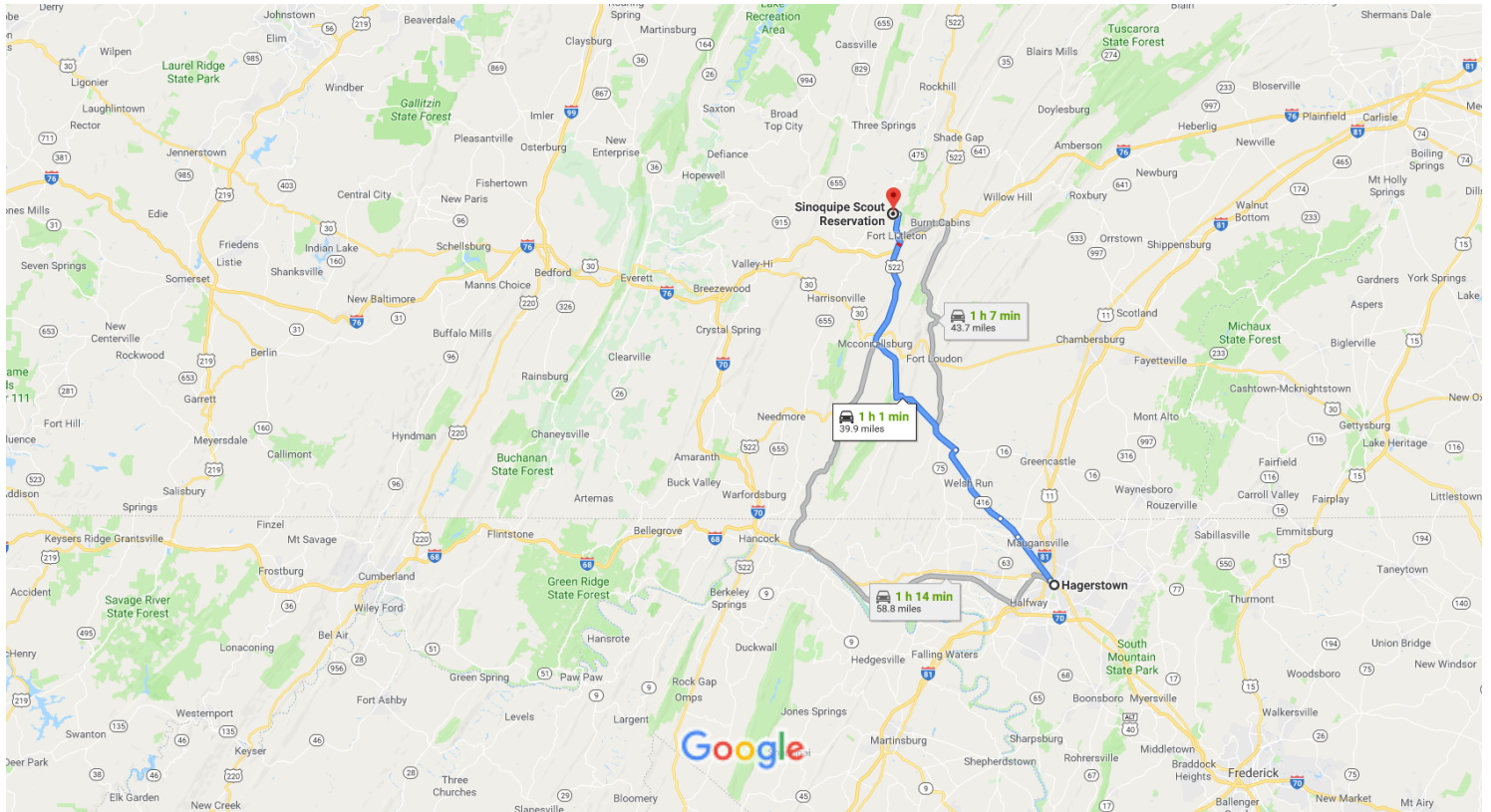




# Hagerstown, Maryland to Sinoquipe Scout Reservation

Drive 39.9 miles, 1 h 1 min






Map data ©2019 Google 5 mi

## Hagerstown

Maryland

Take MD-58 W, Mercersburg Rd, PA-16 W and US-522 N/Great Cove Rd to Sinoquipe Rd in Fort Littleton

- 58 min (37.5 mi)
- ↑ 1. Head southeast on National Pike/E Washington St toward Renaissance Way
- 0.1 mi
- ↶ 2. Turn left onto N Locust St
- 0.1 mi
- ↶ 3. Turn left onto E Franklin St/National Pike
- 0.6 mi
- ↷ 4. Turn right onto N Burhans Blvd
- 0.1 mi
- ↶ 5. Turn left onto MD-58 W/Salem Ave
- Pass by 7-Eleven (on the right in 0.4 mi)*
- 4.5 mi
- 📍 6. At the traffic circle, take the 1st exit onto Cearfoss Pike
- 2.1 mi

- ↑ 7. Continue onto Mercersburg Rd  
 Entering Pennsylvania  
7.4 mi
- ↶ 8. Turn left onto PA-16 W/PA-416 N  
 Continue to follow PA-16 W  
12.7 mi
- ↷ 9. Turn right onto US-522 N/N 2nd St/Great Cove Rd  
 Continue to follow US-522 N/Great Cove Rd  
9.8 mi

**Continue on Sinoquipe Rd. Drive to Camp Sinoquipe in Burnt Cabins**

- ↶ 10. Turn left onto Sinoquipe Rd  
5 min (2.5 mi)  
1.9 mi
- ↶ 11. Turn left onto Boy Scout Rd  
0.6 mi
- ↷ 12. Turn right onto Camp Sinoquipe  
213 ft

## Sinoquipe Scout Reservation

677 Boy Scout Rd, Fort Littleton, PA 17223

These directions are for planning purposes only. You may find that construction projects, traffic, weather, or other events may cause conditions to differ from the map results, and you should plan your route accordingly. You must obey all signs or notices regarding your route.