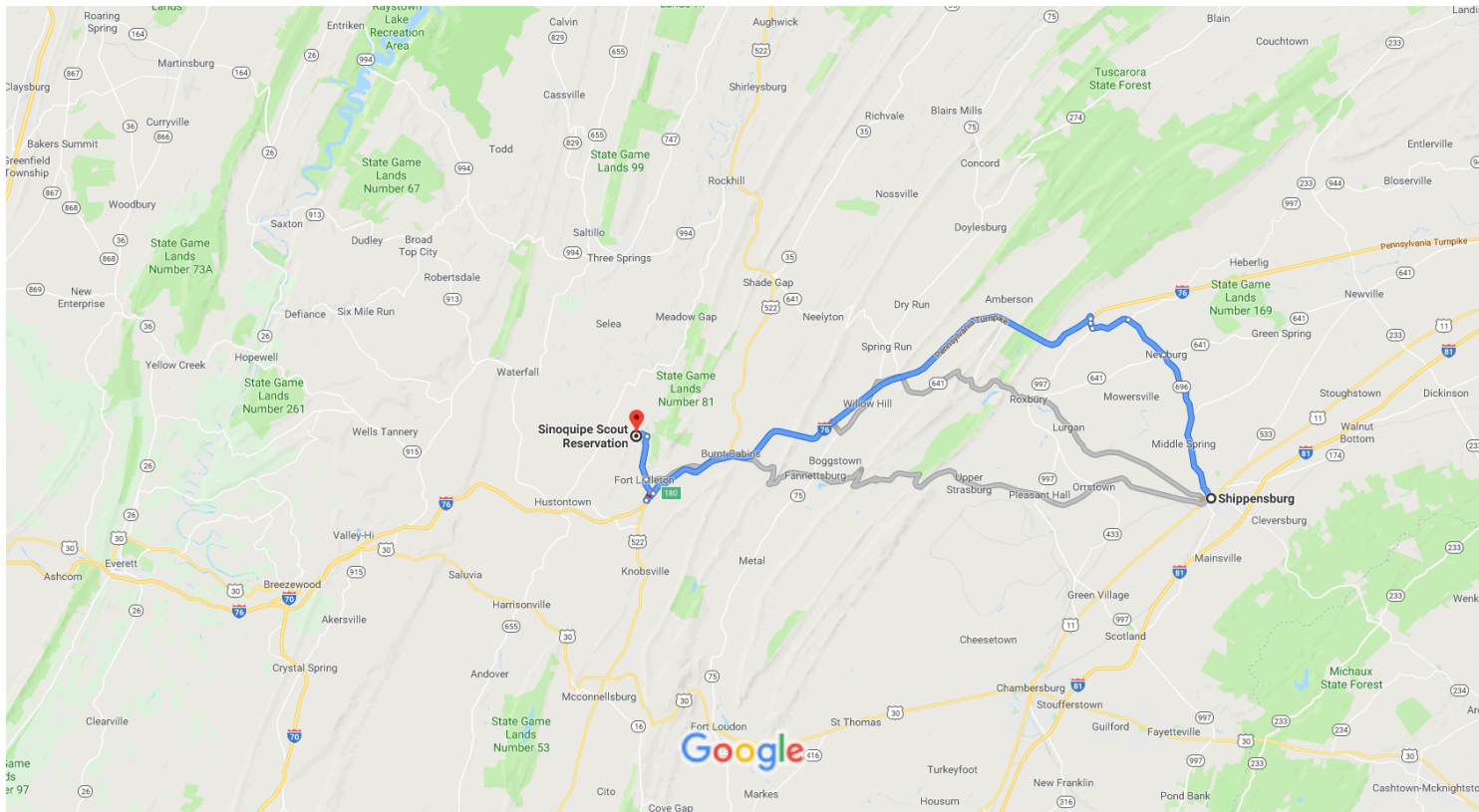




Shippensburg, Pennsylvania 17257 to Sinoquipe Scout Reservation

Drive 36.6 miles, 45 min





Map data ©2019 Google 2 mi

Shippensburg

Pennsylvania 17257





Get on I-76 W in Lurgan Township from PA-696 N and PA-997 S

- 17 min (11.1 mi)
- ↑ 1. Head southwest on E King St toward N Earl St
92 ft
- ↘ 2. Turn right at the 1st cross street onto PA-696 N/N Earl St
[Continue to follow PA-696 N](#)
6.6 mi
- ↙ 3. Turn left onto W Main St
236 ft
- ↘ 4. Turn right onto PA-696 N/N Mountain St
[Continue to follow PA-696 N](#)
2.1 mi
- ⤴ 5. Merge onto PA-997 S
1.6 mi
- ↘ 6. Turn right
 Toll road
0.2 mi

-  7. Keep left at the fork, follow signs for I-76 W/Pittsburgh/Exits 189-2 and merge onto I-76 W
 Toll road
0.4 mi





Follow I-76 W to US-522 N in Burnt Cabins. Take exit 180 from I-76 W

22 min (22.1 mi)

-  8. Merge onto I-76 W
 Toll road
21.6 mi
-  9. Take exit 180 for U.S. 522 toward Fort Littleton/McConnellsburg/Mt Union
 Partial toll road
0.5 mi

Continue on US-522 N. Take Sinoquipe Rd to Camp Sinoquipe

7 min (3.5 mi)

-  10. Turn right onto US-522 N (signs for Pennsylvania Turnpike)
1.0 mi
-  11. Turn left onto Sinoquipe Rd
1.9 mi
-  12. Turn left onto Boy Scout Rd
0.6 mi
-  13. Turn right onto Camp Sinoquipe
213 ft

Sinoquipe Scout Reservation

677 Boy Scout Rd, Fort Littleton, PA 17223

These directions are for planning purposes only. You may find that construction projects, traffic, weather, or other events may cause conditions to differ from the map results, and you should plan your route accordingly. You must obey all signs or notices regarding your route.